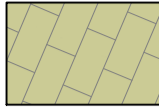





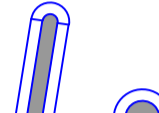








**Key**

-  New Yorkstone paving
-  Carriageway resurfaced
-  New Yorkstone blister tactile paving
-  New granite kerb line
-  New yorkstone surface drainage channel
-  New signal pole
-  New traffic islands
-  New white/yellow line marking
-  Temporary section of sacrificial kerb to link new layout to existing pending works to the rest of Moorgate
-  Break out and dispose kerb
-  Proposed tree (subject to proving tree pit)
-  Cycle Stand
-  Proposed seat

Rev No.	Date	Description	By
Revision			

PROJECT:  
**ROPEMAKER STREET JUNCTION**

TITLE:  
**GENERAL ARRANGEMENT PLAN**

CLIENT:  
**HIGHWAY DESIGN AND CONSTRUCTION**  
DEPARTMENT OF THE BUILT ENVIRONMENT  
PO Box 270  
GUILDHALL  
LONDON  
EC2P 2EJ  
TEL: 020 7606 3030



Sheet: <b>SHEET 1 of 1</b>	<small>THIS MAP IS REPRODUCED FROM ORDNANCE SURVEY MATERIAL WITH THE PERMISSION OF ORDNANCE SURVEY ON BEHALF OF THE CONTROLLER OF HER MAJESTY'S STATIONERY OFFICE © CROWN COPYRIGHT 2016. ALL RIGHTS RESERVED. UNAUTHORISED REPRODUCTION INFRINGES CROWN COPYRIGHT AND MAY LEAD TO PROSECUTION OR CIVIL PROCEEDINGS. CITY OF LONDON 100023243 2016.</small>
Date: <b>DEC 24</b>	
Designed by: <b>BB</b>	
Checked by:	
Scale & Drawing Size: <b>1:200@A1</b>	Revision: --
Drawing No: <b>100/16100413/GAP</b>	

**DRAFT**